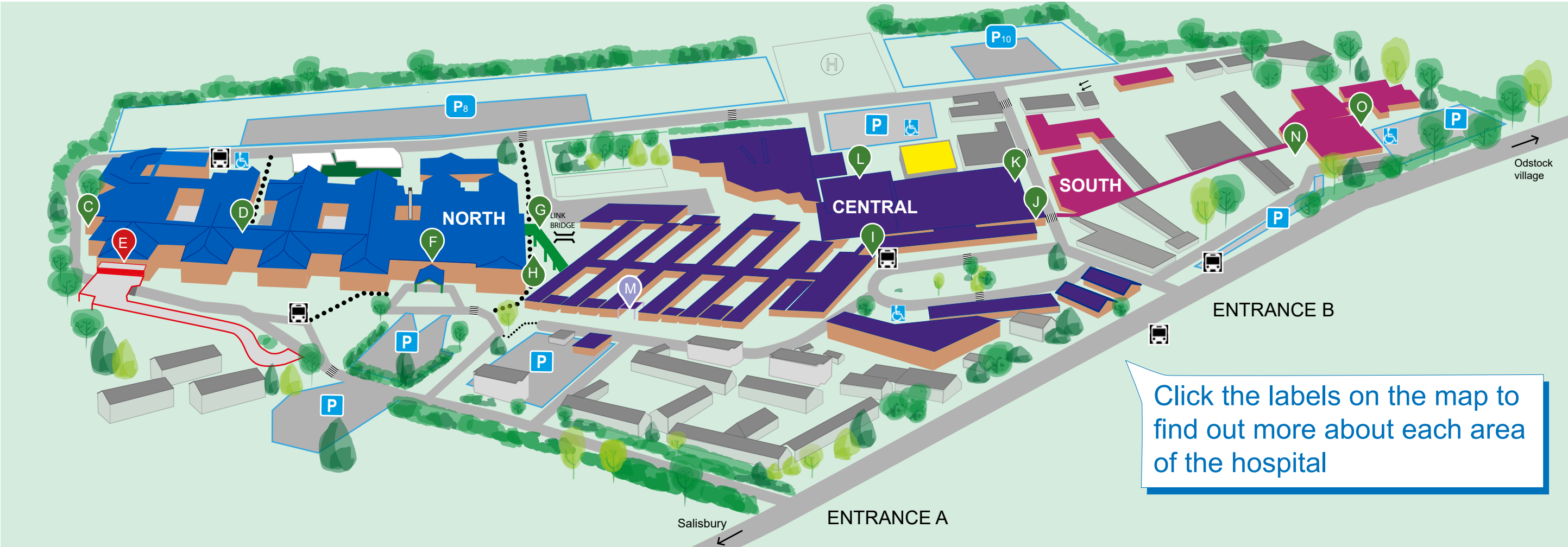


Welcome to Salisbury District Hospital



A		
A & E/Emergency Dept		
<i>Outside via ramp entrance</i>		
ABERG (Laing Building)	South	
Admin. Blocks 24, 25 & 26	South	
Amesbury Ward	North Level 4	
AMU	North Level 2	
Anaesthetics Department	North Level 4	
Audiology (ENT)	North Level 3	

B		
Beatrice Wards (Maternity)	Central	
Bereavement Suite	North Level 3	
<i>Outside Sarum Entrance level 3</i>		
Blood Tests	North Level 3	
Bowel Screening	Central	
Breamore Ward	Central	
Breast Care	Central	
<i>Outside Sarum Entrance level 3</i>		
Britford Ward	North Level 4	

C		
Cardiac Assessment Clinic	North Level 3	
Cardiac Investigation Unit	North Level 3	
Cashier	Central	
Chapel	North Level 3	
Child & Family Service	Central	
Childrens Outpatients	North Level 3	
Chilmark Suite	North Level 4	
Clarendon Suite (by Spinal Centre)	Central	
<i>Outside Sarum Entrance level 3</i>		
Cleft Lip & Palate Centre	North Level 3	
Clinical Neurophysiology	South	
Clinical Psychology	Central	
<i>Outside Sarum Entrance level 3</i>		
Clinical Science & Engineering (Laing Building)	South	
Coronary Care Unit	North Level 4	

D		
Day Surgery Unit	Central	
Dermatology Treatment Centre	North Level 2	
<i>Outside Springs Entrance level 2</i>		
Diabetes Centre	Central	
Downton Ward	North Level 4	
Durrington Ward	North Level 2	

E		
Ear, Nose & Throat Outpatients (ENT)	North Level 3	
Education Centre	North Level 5	
Electrocardiograph (ECG)	North Level 3	
Endoscopy	North Level 3	
Eye Clinic	Central	

F		
Facilities HQ	South	
Farley Stroke Unit	North Level 2	
Finance Department	Central	
Foot Clinic	North Level 3	
Fracture Clinic	North Level 3	

G		
GP & Spinal X-Ray	Central	
Glanville Centre	South	
Gynae OPD	Central	
<i>Outside Sarum Entrance level 3</i>		

H		
Hedgerows Coffee Shop	Central	
Hospice	South	
Hydrotherapy	North Level 3	

I		
Intensive Care Unit (ICU Radnor)	North Level 4	

L		
Laing Building	South	
Laser Clinic	North Level 3	
Laverstock Ward	North Level 4	
League of Friends Bungalows	Central	
Leg Ulcer Clinic	North Level 3	
Lost Property	North Level 2	

M		
MRI & CT Scanning	North Level 3	
Maternity Unit	Central	
Maxillo-Facial Laboratory	North Level 3	
Medical Device Management Services	Central	
Medical Engineering	South	
Medical Outpatients	North Level 3	
Medical Photography	North Level 3	
Medical Records	North Level 2	
Moiré Fringe (Glanville)	South	

N		
National Clinical FES Centre (Glanville)	South	
Neonatal Intensive Care Unit (NICU) <i>Outside Sarum Entrance level 3</i>	Central	
Nunton Unit	North Level 2	

O		
Occupational Health	South	
OD & People (HR)	South	
Odstock Health & Fitness	Central	
Odstock Medical LTD OML (Laing Building)	South	
Odstock Ward	North Level 4	
Oncology Outpatients	North Level 2	
Operating Theatres	North Level 4	
Oral Surgery	North Level 3	

Orthodontics	North Level 3	
Orthopaedic Outpatients	North Level 3	
Orthotics (Glanville Centre)	South	
P		
Palliative Care Hospice	South	
Pathology & Genetics Dept.	North Level 4	
PALS (Customer Care)	Central	
Pathology Outpatients	North Level 3	
Pembroke Suite (Day Unit)	North Level 3	
Pembroke Ward	North Level 3	
Pharmacy	North Level 3	
Physiotherapy	North Level 3	
Pitton Ward	North Level 4	
Plastic Surgery Outpatients	North Level 3	
Podiatry	North Level 3	
Pre-Operative Assessment	Central	

R		
Radnor Ward/ ICU	North Level 4	
Redlynch Ward	North Level 4	
Renal Dialysis Unit	Central	
Respiratory Department <i>Outside Sarum Entrance level 3</i>	North Level 3	
Rheumatology	North Level 3	

S		
Salisbury Cardiac Suite	North Level 4	
Salisbury Fertility Centre	Central	
Sarum Ward	North Level 4	
SAU (Surgical Assessment Unit)	North Level 4	
Sexual Health	Central	
Shops & Coffee Shop	North Level 3	
Short Stay Emergency Unit (SSEU)	North Level 3	

Social Work Department	North Level 2	
Speech Therapy	North Level 3	
Spinal Centre <i>Outside Sarum Entrance level 3</i>	Central	
Spinal X-Ray	Central	
Spire Ward	North Level 2	
Springs Restaurant	North Level 2	
Stars Appeal Office	Central	
Stoma	North Level 3	
Surgical Admissions Lounge	North Level 4	
Surgical Outpatients	North Level 3	

T		
The Lounge (Nunton)	North Level 2	
Tisbury Ward	North Level 4	

U, V, W		
Ultrasound (Radiology)	North Level 3	
Urology Outpatients <i>Outside Sarum Entrance level 3</i>	Central	
Vascular Assessment & Diabetes Unit	North Level 3	
Voluntary Services (OD & People)	South	
Wessex Rehabilitation Centre	South	
Whiteparish Ward	North Level 4	
Woodlands Day Assessment	North Level 4	

X		
X-Ray A Clinical Radiology	North Level 3	
X-Ray B Clinical Radiology	North Level 3	

Central and South areas are connected to North Level 4 via the link bridge

Key to the hospital entrances

- C. Nunton, North Level 2
- D. Springs, North Level 2
- E. A & E/Emergency Dept, North Level 3**
- F. Main entrance, North Level 3
- G. Link bridge corridor, North level 4
- H. Sarum, North Level 3
- I. The Green, Central
- J. Hedgerows entrance, Central
- K.SDH Central entrance, Central
- L. Spinal Centre, Central
- M. Maternity, Central**
- N. The Laing, South
- O. The Hospice, South

P Parking

Disabled parking

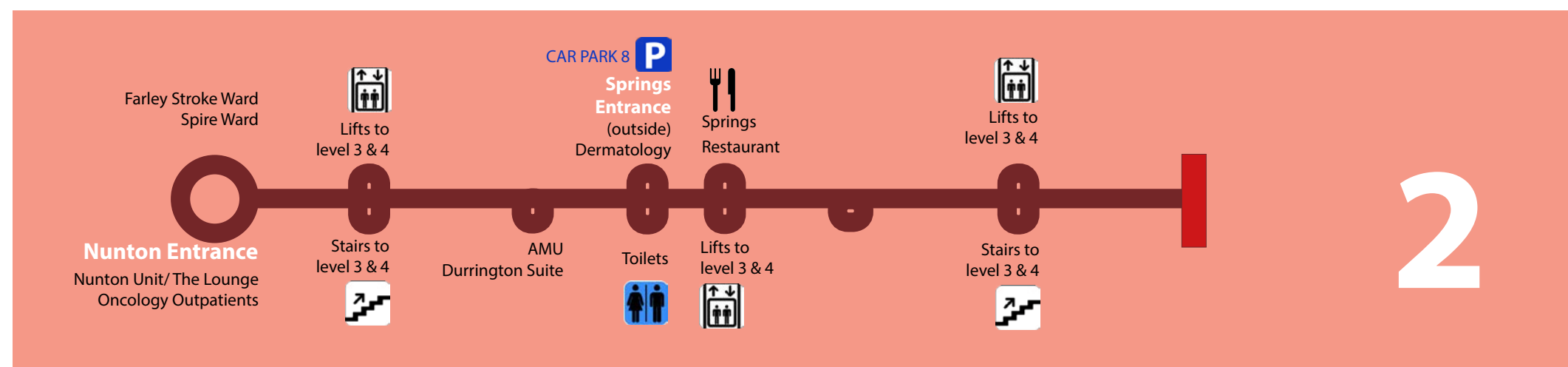
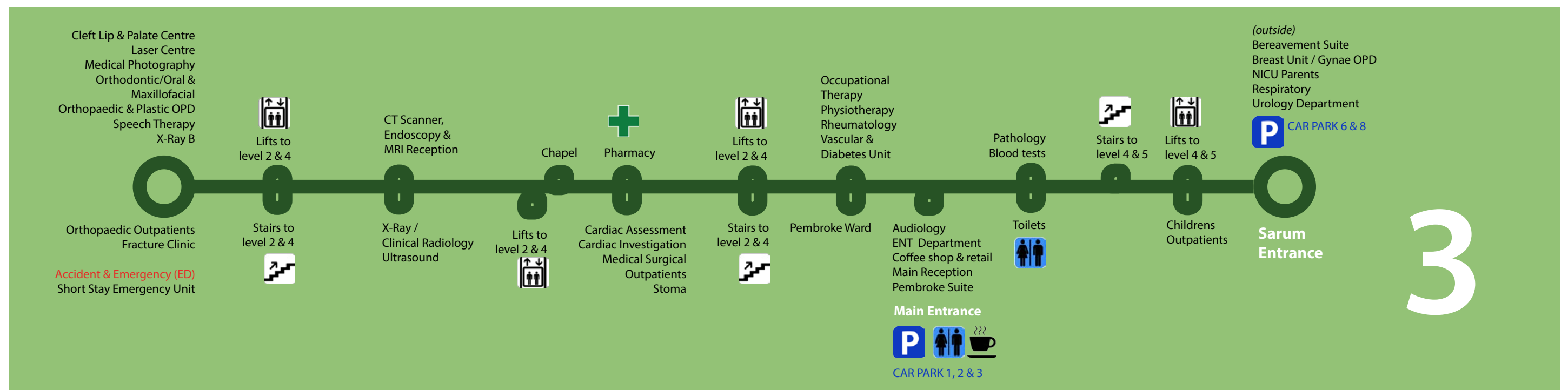
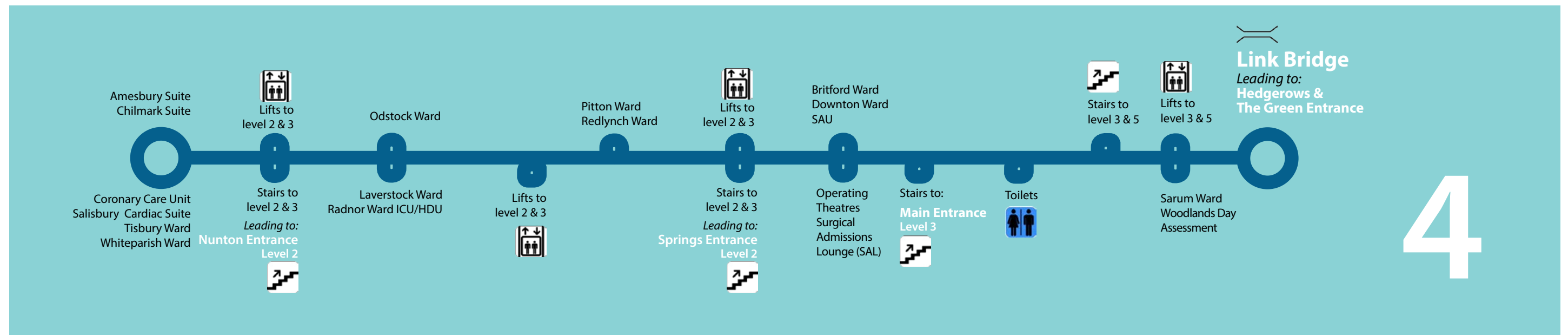
Bus stops

Direction of travel around hospital site:

- 1st stop The Green, Central
- 2nd stop Springs Entrance, North
- 3rd stop Main Entrance, North

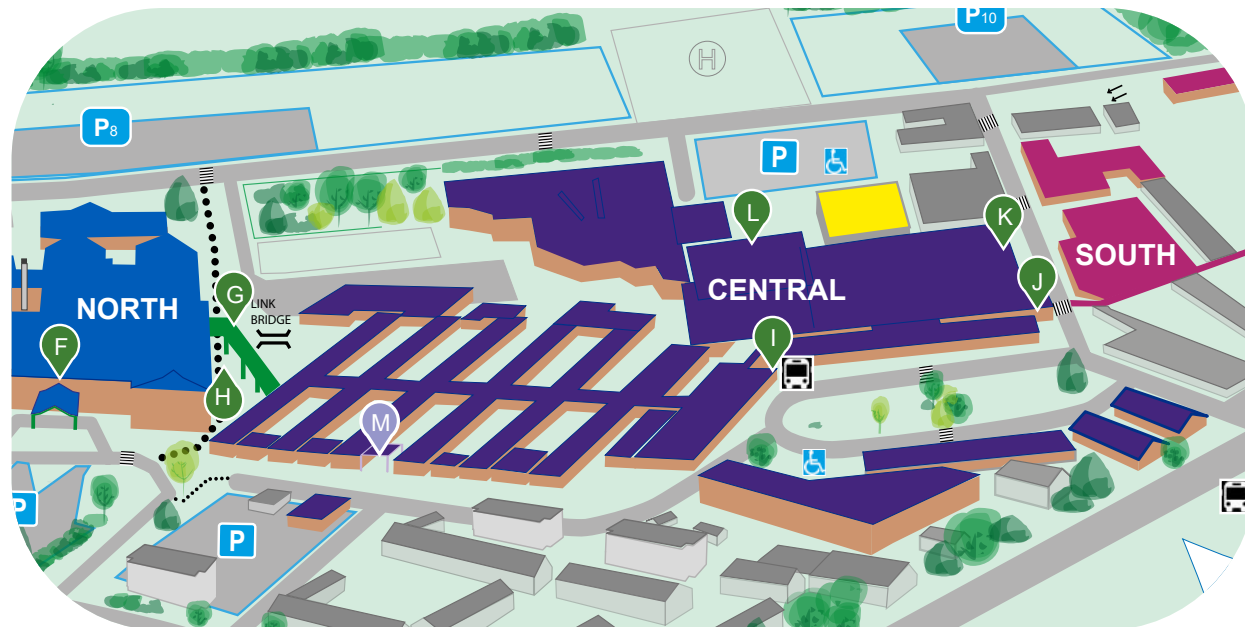
Staff only areas

NORTH: Detail of floor levels, wards and departments



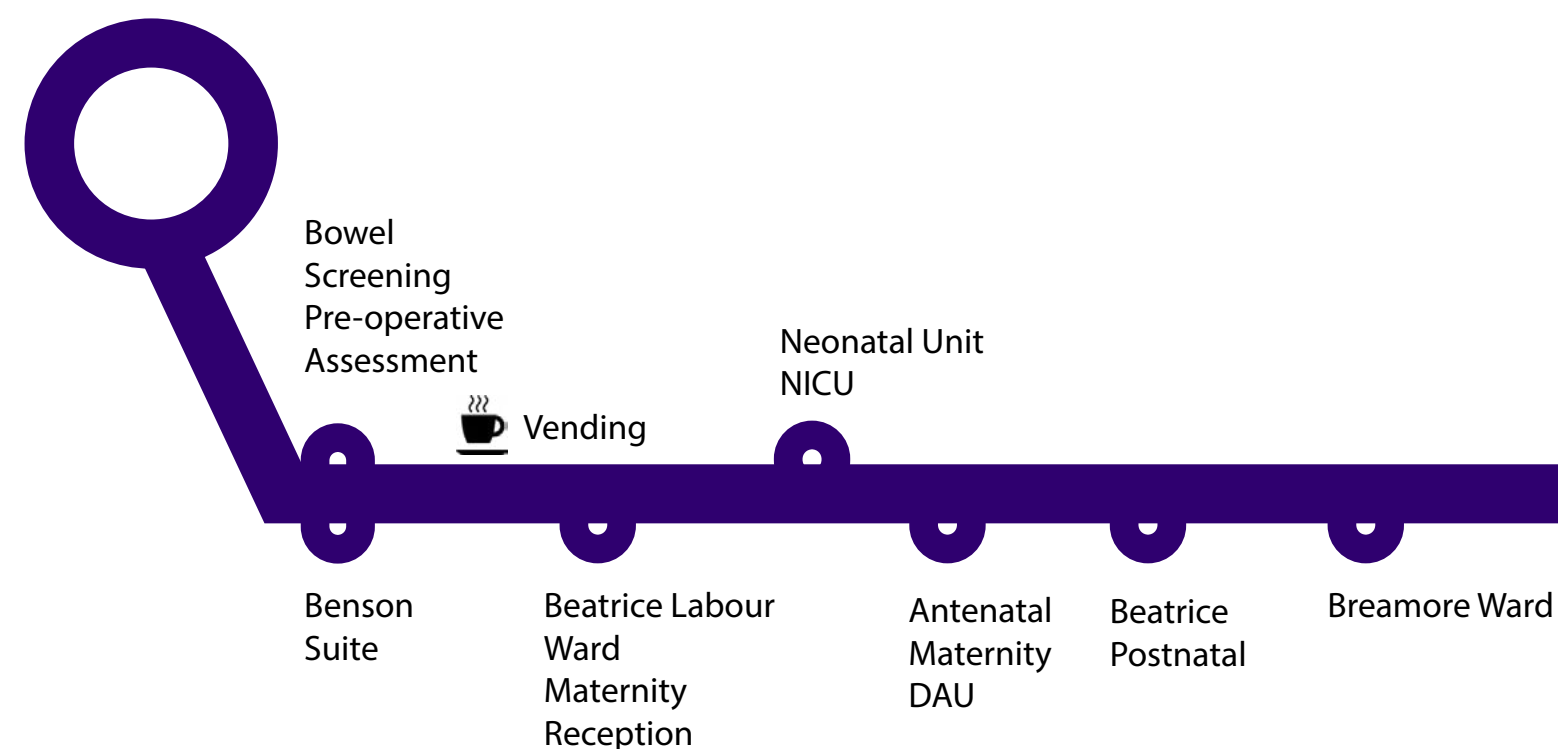
[Return to main map](#)

CENTRAL: Detail of wards and departments



Link Bridge

leading to SDH North Level 4



Outside to:
Breast Unit
Clinical Psychology
Gynae OPD
Neonatal Unit
Urology Centre
Sarum Entrance

Day Surgery Unit
Eye Clinic
GP and Spinal X-Ray
Salisbury Fertility
Centre
Spinal Centre

Cashier
Healthcare
Library
Renal Unit

 
Hedgerows
Coffee Shop

Corridor
leading to
South area

The Green Entrance

PALS
(Customer Care)

Department of Sexual Health

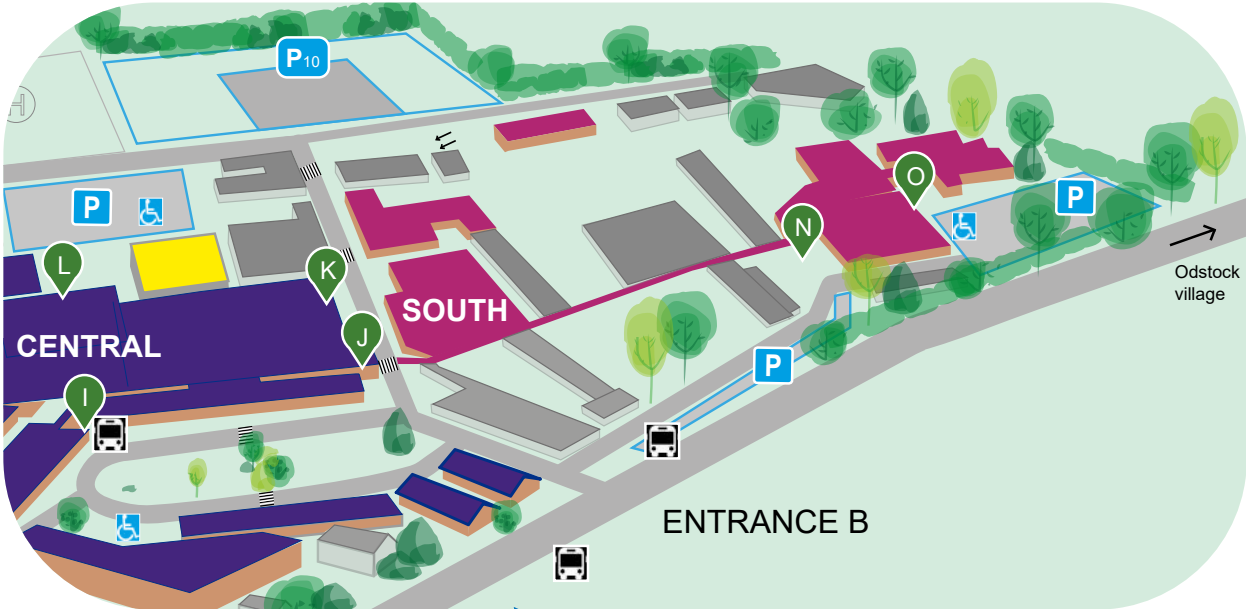
Outside to:
CAMS
Diabetes Centre
League of Friends Bungalows
Odstock Health and Fitness
Radio Odstock
Stars Appeal
Toy Box Nursery

Central Entrance

CAR PARK **P**
8 & 10

[Return to main map](#)

SOUTH: Detail of wards and departments



CAR PARK
8 & 10 

Day Surgery Unit
Eye Clinic
GP and Spinal X-Ray
Salisbury Fertility
Centre
Spinal Centre

Healthcare
Library
Renal Unit



Facilities HQ
OD & People

Wessex
Rehabilitation Unit

Clinical Neurophysiology
Glanville Centre
Hospice/Palliative Care
Orthotics
National Clinical FES Centre

Laing Building

**The Green
Entrance**

PALS
(Customer Care)

**Central
Entrance**

**Laing
Entrance**

CAR PARK 

Main corridor leading
to CENTRAL &
NORTH

[Return to main map](#)



[Return to main map](#)

Salisbury District Hospital



Springs Entrance, North Level 2



Salisbury
NHS Foundation Trust



Covered walkway from
2nd Bus stop and car park
8, lead into Springs Entrance
North level 2.

Restaurant, toilets, ward areas
and lifts to all levels

[Return to main map](#)



From the Odstock Road, turn in main hospital Entrance A.

The A & E / Emergency ramp is at the bottom of the slope on the left

[Return to main map](#)

Salisbury District Hospital



Main Entrance, North Level 3



Salisbury
NHS Foundation Trust



Main reception area, enquiries, toilets, coffee shop, WH Smiths and charity shops

Leading to main corridors, lifts and stairs to all North levels

3rd bus stop around hospital site

[Return to main map](#)



Corridor connecting North Level 4
to Central and South areas



[Return to main map](#)



Footpath from Car Park 8 into North level 3. Breast Care & Gynae Unit to the left

Entrance leads to corridors, main reception, toilets, lifts and stairs to all North levels.

Children Outpatients look out for the mosaic trail.



[Return to main map](#)

Salisbury District Hospital



The Green Entrance, Central



Salisbury
NHS Foundation Trust



1st Bus stop around hospital site,
close to Day Surgery, GP Spinal Xray
and PALS

Corridors leading to South and North
level 4 via link bridge

[Return to main map](#)

Salisbury District Hospital



Hedgerows Entrance, Central



Salisbury
NHS Foundation Trust



Zebra crossing point between Central and South Areas of the hospital

Nearby Hedgerows coffee shop, toilets and Wessex Rehabilitation Unit

[Return to main map](#)

Salisbury District Hospital



SDH Central entrance



Salisbury
NHS Foundation Trust



Ambulance drop off area and ramp to Central area of hospital

Nearby Hedgerows Coffee Shop, toilets, Day Surgery, GP Spinal Xray , Fertility Clinic and Renal Unit

[Return to main map](#)



Leading to the Spinal Unit and Longford Wards, Central



Nearby car parking and disabled spaces outside Eye Clinic building

[Return to main map](#)



Drop off and entrance to Labour
Ward admissions

From the Odstock Road use
Entrance B, turn left following
around The Green , left again and
follow the lilac coloured signs

Nearby car parking

[Return to main map](#)



Corridors leading to Glanville Centre, Laing Building and Hospice

[Return to main map](#)



The Hospice car park with disabled parking, pathway leading into Glanville Centre and South corridors

[Return to main map](#)