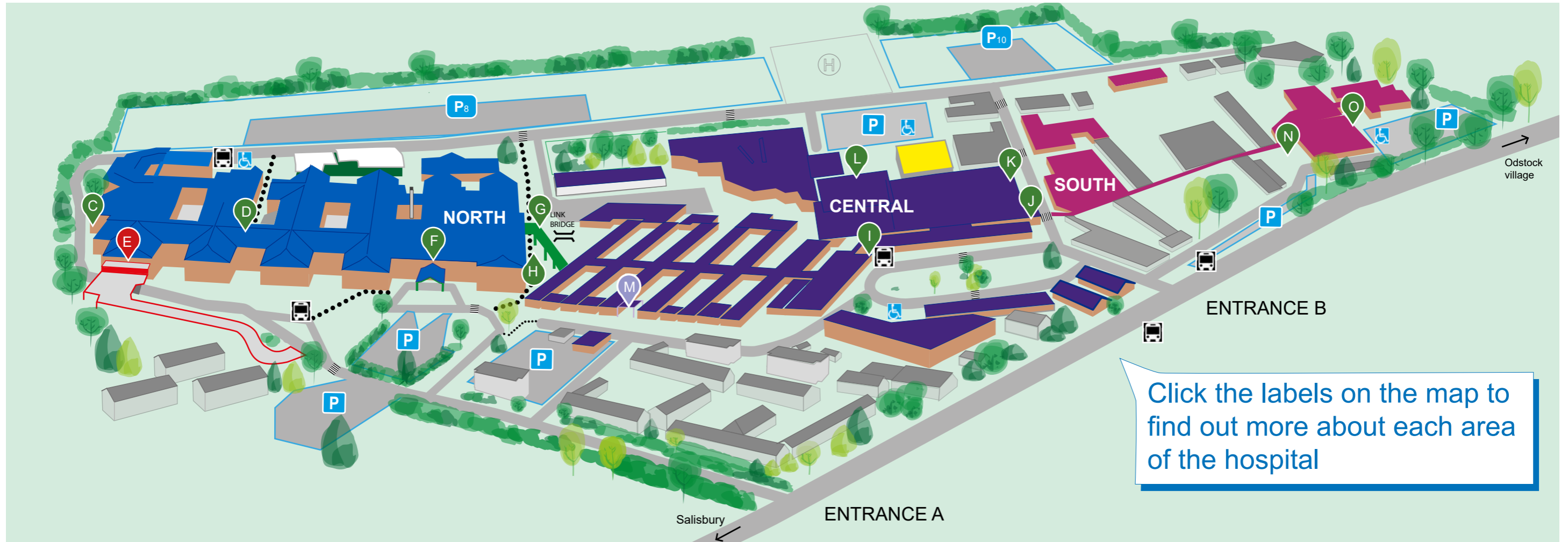


Welcome to Salisbury District Hospital



Click the labels on the map to find out more about each area of the hospital

A	A & E/Emergency Dept <i>Outside via ramp entrance</i>	North Level 3
	ABERG (Laing Building)	South
	Admin. Blocks 24, 25 & 26	South
	Amesbury Ward	North Level 4
	AMU	North Level 2
	Anaesthetics Department	North Level 4
	Audiology (ENT)	North Level 3
B	Beatrice Wards (Maternity)	Central
	Bereavement Suite	North Level 3
	<i>Outside Sarum Entrance level 3</i>	
	Blood Tests	North Level 3
	Bowel Screening	Central
	Breamore Ward	Central
	Breast Care	Central
	<i>Outside Sarum Entrance level 3</i>	
	Britford Ward	North Level 4
C	Cardiac Assessment Clinic	North Level 3
	Cardiac Investigation Unit	North Level 3
	Cashier	Central
	Chapel	North Level 3
	Child & Family Service	Central
	Childrens Outpatients	North Level 3
	Chilmark Suite	North Level 4
	Clarendon Suite (by Spinal Centre)	Central
	<i>Outside Sarum Entrance level 3</i>	
	Cleft Lip & Palate Centre	North Level 3
	Clinical Neurophysiology	South
	Clinical Psychology	Central
	<i>Outside Sarum Entrance level 3</i>	
	Clinical Science & Engineering (Laing Building)	South
	Coronary Care Unit	North Level 4

D	Day Surgery Unit	Central
	Dermatology Treatment Centre	North Level 2
	<i>Outside Springs Entrance level 2</i>	
	Diabetes Centre	Central
	Downton Ward	North Level 4
	Durrington Ward	North Level 2
E	Ear, Nose & Throat Outpatients (ENT)	North Level 3
	Education Centre	North Level 5
	Electrocardiograph (ECG)	North Level 3
	Endoscopy	North Level 3
	Eye Clinic	Central
F	Facilities HQ	South
	Farley Stroke Unit	North Level 2
	Finance Department	Central
	Foot Clinic	North Level 3
	Fracture Clinic	North Level 3
G	GP & Spinal X-Ray	Central
	Glanville Centre	South
	Gynae OPD	Central
	<i>Outside Sarum Entrance level 3</i>	
H	Hedgerows Coffee Shop	Central
	Hospice	South
I	Intensive Care Unit (ICU Radnor)	North Level 4

L	Laing Building	South
	Laser Clinic	North Level 3
	Laverstock Ward	North Level 4
	League of Friends Bungalows	Central
	Leg Ulcer Clinic	North Level 3
	Lost Property	North Level 2
M	MRI & CT Scanning	North Level 3
	Maternity Unit	Central
	Maxillo-Facial Laboratory	North Level 3
	Medical Device Management Services	Central
	Medical Engineering	South
	Medical Outpatients	Central
	<i>Outside Sarum Entrance level 3</i>	
	Medical Photography	North Level 3
	Medical Records	North Level 2
	Moiré Fringe (Glanville)	South
	MRI-2	Central
N	National Clinical FES Centre (Glanville)	South
	Neonatal Intensive Care Unit (NICU)	Central
	<i>Outside Sarum Entrance level 3</i>	
	Nunton Unit	North Level 2
O	Occupational Health	South
	OD & People (HR)	South
	Odstock Health & Fitness	Central
	Odstock Medical LTD OML (Laing Building)	South
	Odstock Ward	North Level 4
	Oncology Outpatients	North Level 3
	Operating Theatres	North Level 4

	Oral Surgery	North Level 3
	Orthodontics	North Level 3
	Orthopaedic Outpatients	North Level 3
	Orthotics (Glanville Centre)	South
P	Palliative Care Hospice	South
	Pathology & Genetics Dept.	North Level 4
	PALS (Customer Care)	Central
	Pathology Outpatients	North Level 3
	Pembroke Suite (Day Unit)	North Level 3
	Pembroke Ward	North Level 3
	Pharmacy (Lloyds)	North Level 3
	Pitton Ward	North Level 4
	Plastic Surgery Outpatients	North Level 3
	Podiatry	North Level 3
	Pre-Operative Assessment	Central
R	Radnor Ward/ ICU	North Level 4
	Redlynch Ward	North Level 4
	Renal Dialysis Unit	Central
	Respiratory Department	North Level 3
	<i>Outside Sarum Entrance level 3</i>	
	Rheumatology	North Level 3
S	Salisbury Cardiac Suite	North Level 4
	Salisbury Fertility Centre	Central
	Sarum Ward	North Level 4
	SAU (Surgical Assessment Unit)	North Level 4
	Sexual Health	Central
	Shops & Coffee Shop	North Level 3
	Short Stay Emergency Unit (SSEU)	North Level 3

	Social Work Department	North Level 2
	Speech Therapy	North Level 3
	Spinal Centre	Central
	<i>Outside Sarum Entrance level 3</i>	
	Spinal X-Ray	Central
	Spire Ward	North Level 2
	Springs Restaurant	North Level 2
	Stars Appeal Office	Central
	Stoma	Central
	Surgical Admissions Lounge	North Level 4
	Surgical Outpatients	Central
	<i>Outside Sarum Entrance level 3</i>	
T	The Lounge (Nunton)	North Level 2
	Tisbury Ward	North Level 4
U, V, W	Ultrasound (Radiology)	North Level 3
	Urology Outpatients	Central
	<i>Outside Sarum Entrance level 3</i>	
	Vascular Assessment & Diabetes Unit	North Level 3
	Voluntary Services (OD & People)	South
	Wessex Rehabilitation Centre	South
	Whiteparish Ward	North Level 4
	Woodlands Day Assessment	North Level 4
X	X-Ray A Clinical Radiology	North Level 3
	X-Ray B Clinical Radiology	North Level 3

Key to the hospital entrances

- C. Nunton, North Level 2
- D. Springs, North Level 2
- E. A & E/Emergency Dept, North Level 3
- F. Main entrance, North Level 3
- G. Link bridge corridor, North level 4
- H. Sarum, North Level 3
- I. The Green, Central
- J. Hedgerows entrance, Central
- K. SDH Central entrance, Central
- L. Spinal Centre, Central
- M. Maternity, Central
- N. The Laing, South
- O. The Hospice, South

P Parking

♿ Disabled parking

🚌 Bus stops

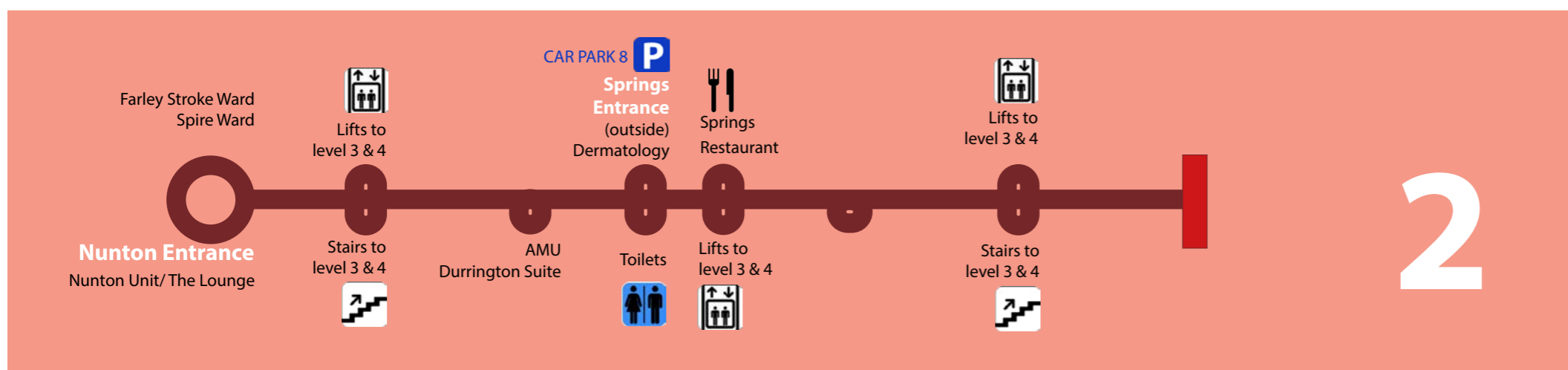
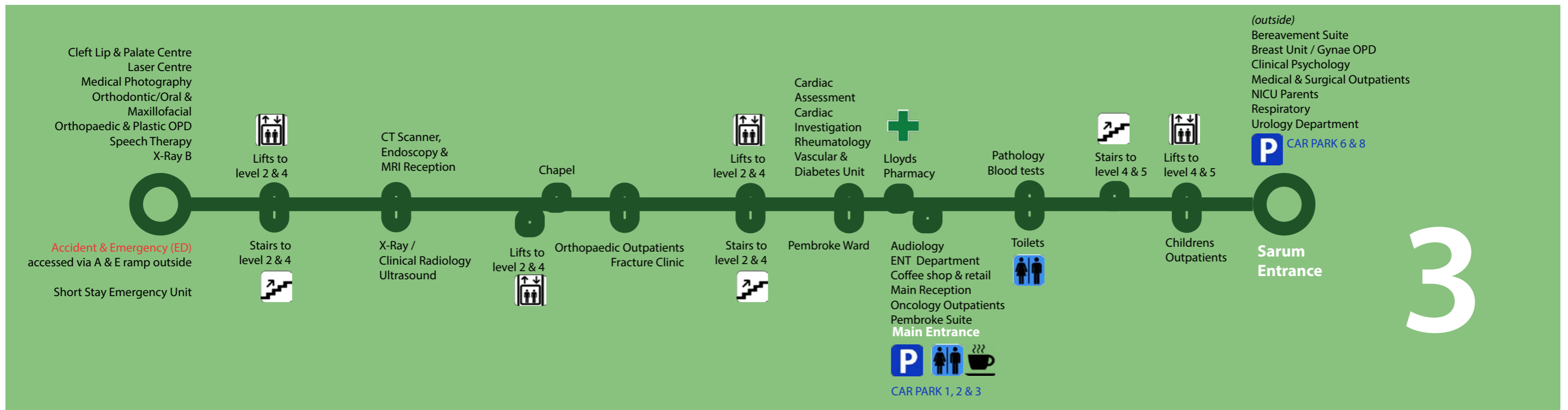
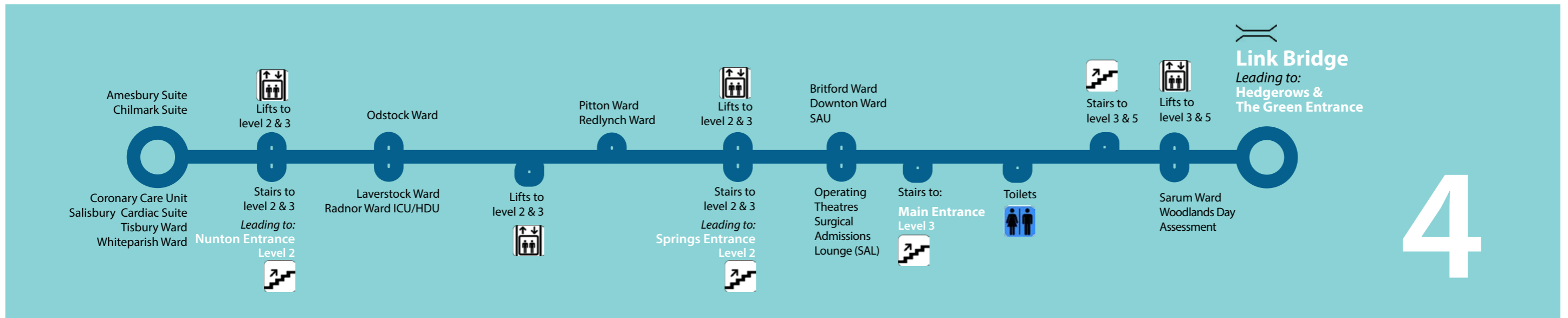
Direction of travel around hospital site:

- 1st stop The Green, Central
- 2nd stop Springs Entrance, North
- 3rd stop Main Entrance, North

👤 Staff only areas

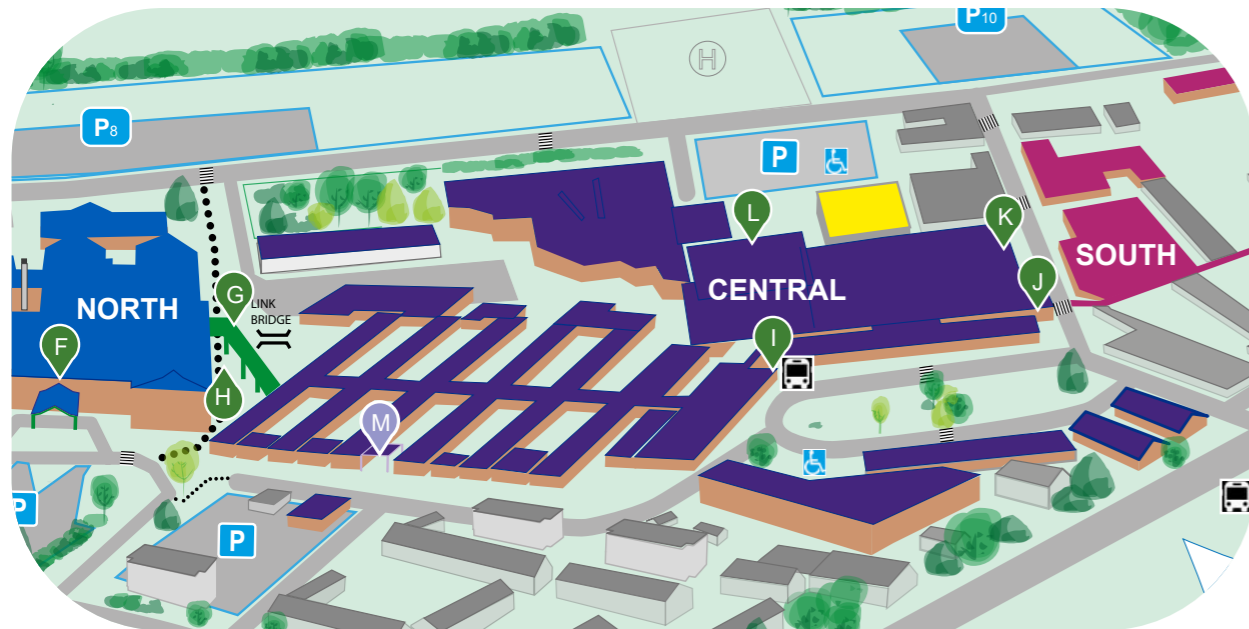
Central and South areas are connected to North Level 4 via the link bridge

NORTH: Detail of floor levels, wards and departments



[Return to main map](#)

CENTRAL: Detail of wards and departments



CAR PARK **P**
8 & 10

Day Surgery Unit
Eye Clinic
GP and Spinal X-Ray
Salisbury Fertility Centre
Spinal Centre



Hedgerows
Coffee Shop

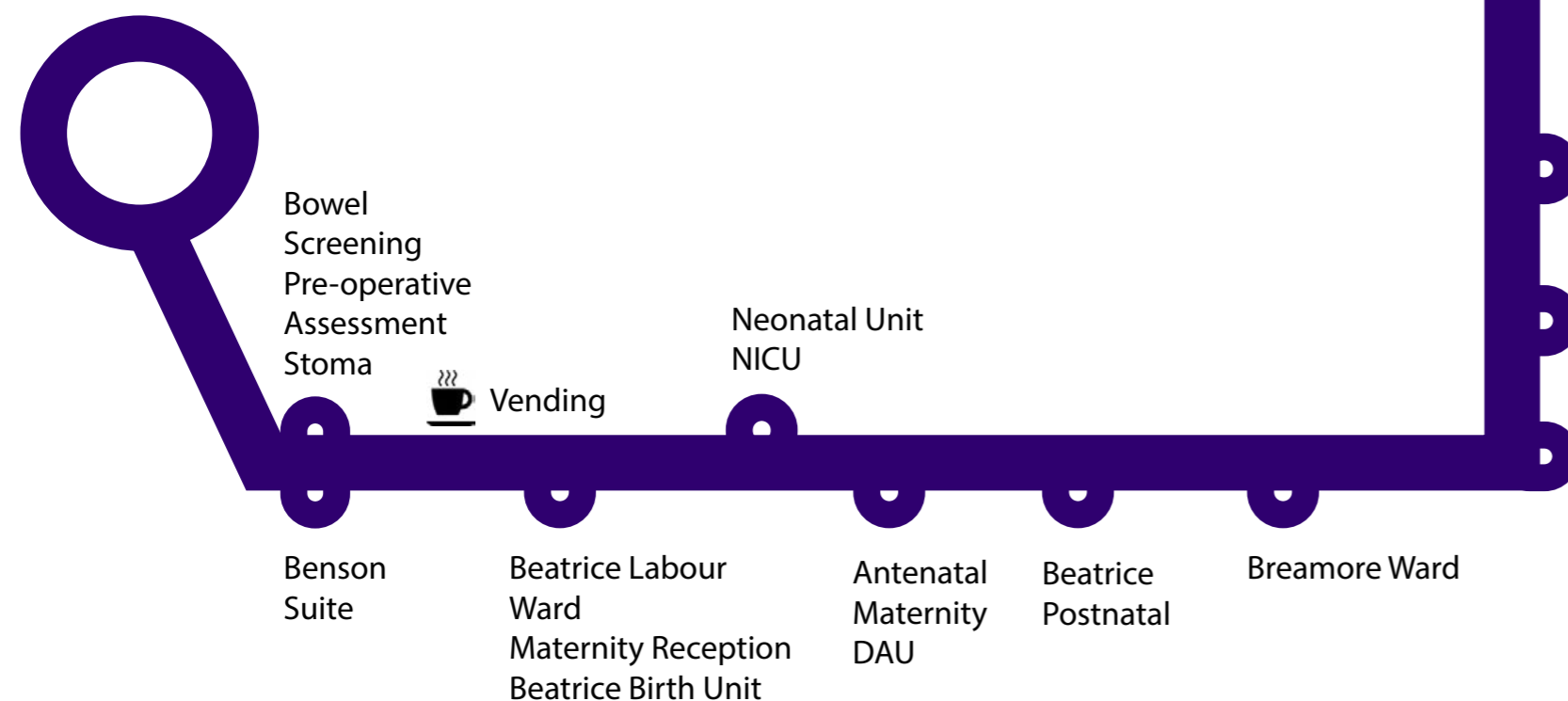
Corridor
leading to
South area

Outside to:
Breast Unit
Clinical Psychology
Gynae OPD
Medical & Surgical Outpatients
Neonatal Unit
Urology Centre

Sarum Entrance

Link Bridge

leading to SDH North Level 4



The Green Entrance

PALS
(Customer Care)

Department of Sexual Health

Outside to:
CAMS
Diabetes Centre
League of Friends Bungalows
Odstock Health and Fitness
Radio Odstock
Stars Appeal
Toy Box Nursery

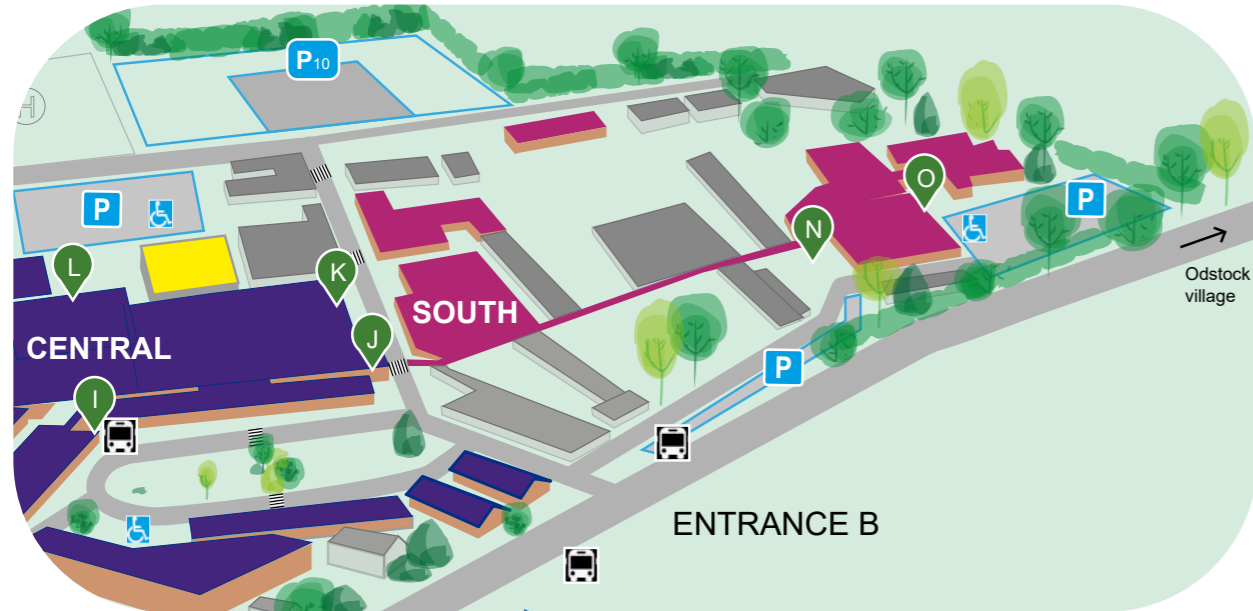
Central Entrance

MRI 2
Renal Unit

School Unit
Cashier

[Return to main map](#)

SOUTH: Detail of wards and departments



CAR PARK 8 & 10 

Day Surgery Unit
Eye Clinic
GP and Spinal X-Ray
Salisbury Fertility Centre
Spinal Centre



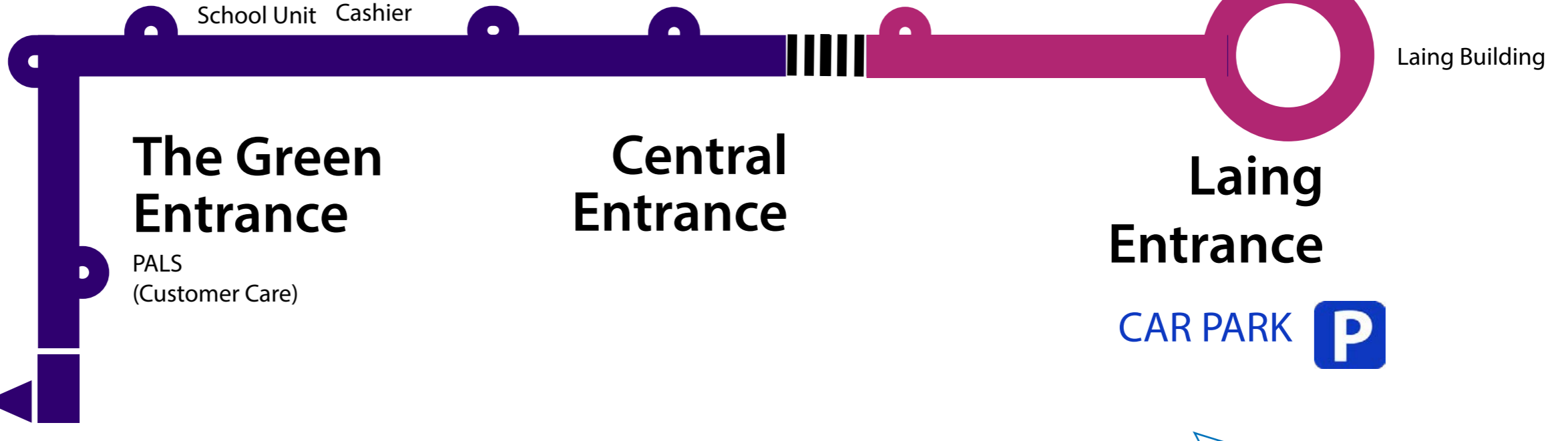
Hedgerows
Coffee Shop

Facilities HQ
Healthcare Library
Medical Engineering
Occupational Health
OD & People
Wessex Rehab Unit

Clinical Neurophysiology
Glanville Centre
Hospice/Palliative Care
Orthotics
National Clinical FES Centre

School Unit Cashier

MRI 2
Renal Unit



Main corridor leading
to CENTRAL &
NORTH

**The Green
Entrance**

PALS
(Customer Care)

**Central
Entrance**

**Laing
Entrance**

CAR PARK 

Laing Building

[Return to main map](#)



No parking : this is a dropping off and pick up point for patient transport and emergency vehicles

[Return to main map](#)

Salisbury District Hospital



Springs Entrance, North Level 2



Salisbury
NHS Foundation Trust



Covered walkway from
2nd Bus stop and car park
8, lead into Springs Entrance
North level 2.

Restaurant, toilets, ward areas
and lifts to all levels

[Return to main map](#)



From the Odstock Road, turn in main hospital Entrance A.

The A & E / Emergency ramp is at the bottom of the slope on the left

Follow red A & E signs

Note: Drop off only at entrance to A & E , there is nearby car parking

[Return to main map](#)

Salisbury District Hospital



Main Entrance, North Level 3



Salisbury
NHS Foundation Trust



Main reception area level 3, enquiries, toilets, coffee shop, WH Smiths and charity shops

Leading to main corridors, lifts and stairs to all North levels

3rd bus stop around hospital site

[Return to main map](#)



Corridor connecting North Level 4 to Central and South areas




[Return to main map](#)



Footpath from Car Park 8 into North level 3. Breast Care & Gynae Unit to the left

Entrance leads to corridors, main reception, toilets, lifts and stairs to all North levels.

Children Outpatients look out for the mosaic trail.



[Return to main map](#)

Salisbury District Hospital



The Green Entrance, Central



Salisbury
NHS Foundation Trust



1st Bus stop around hospital site,
close to Day Surgery, GP Spinal
Xray, PALS and MRI 2

Corridors leading to South and North
level 4 via link bridge

[Return to main map](#)



Zebra crossing point between Central and South Areas of the hospital

Nearby Hedgerows coffee shop, toilets and Wessex Rehabilitation Unit

[Return to main map](#)



Ramp to Central area of hospital

Nearby Hedgerows Coffee Shop, toilets, Day Surgery, GP Spinal Xray , Fertility Clinic, Renal Unit and MRI 2

[Return to main map](#)



Leading to the Spinal Unit and Longford Wards, Central



Nearby car parking and disabled spaces outside Eye Clinic building

[Return to main map](#)



Drop off and entrance to Labour Ward admissions

From the Odstock Road use Entrance A, turn right to Maternity Department following the lilac signs.

Nearby car parking

[Return to main map](#)



Corridors leading to Glanville Centre, Laing Building and Hospice

[Return to main map](#)



The Hospice car park with disabled parking, pathway leading into Glanville Centre and South corridors

[Return to main map](#)